









NATURAL HAZARD OVERLAY MAP, SCHEDULE "A.3" TO BY-LAW 6000-17

-  Municipal Boundary
-  Railway
-  Natural Hazard Overlay
-  Oak Ridges Moraine Conservation Plan Area Subject to By-Law 4469-03.D
-  Parcel
-  Hydro Corridor
-  ORMCP Non Settlement Area Boundary

Note: Zoning Classifications and Provisions refer to Comprehensive Zoning By-law text document

By-Law 4469-03.D consists of Schedules "A" to "E" inclusive and accordingly each schedule shall be considered in the determination of zoning provisions pertaining to individual properties within the boundaries of the ORM.

		
DRAWN BY: CF	UPDATED BY: CM	APPROVED BY: MR
DATE CREATED: 09/2002	DATE UPDATED: 4/2026	FILE NAME: Figure 4 Natural Hazard Overlay.mxd